

Self-Guided Electric Bike Tour of San Diego

CAUTION: E-Bikes are prohibited to ride on the Embarcadero waterfront path! (Starting from Date St. to the Hilton/Marina area.) Authorities do ticket.



Turn-by-Turn Directions

1. Starting from Marriott Marquis & Marina, exit Wheel Fun Rentals to the right through parking lot, away from harbor. Stay right on paved road, continuing towards W Harbor Dr.
2. Exit paved road to the left and turn right onto W Harbor Dr. At the first signal, turn left, crossing W Harbor Dr. at Front St.
3. Turn left onto the Martin Luther King Promenade. Stay in the bike lane between the train tracks.
4. Exit the MLK Promenade at Market St, turning left across train tracks, then immediately right onto W Harbor Dr.
5. Turn right on Pacific Coast Highway. Go to direction #7.
6. If starting from Wyndham San Diego Bayside, exit Wheel Fun Rentals and turn right onto N Harbor Dr., then right on W Ash St. Go to Direction #8.
7. Continue straight on Pacific Coast Hwy. Go to direction #9.
8. Turn left on Pacific Coast Hwy.
9. Turn left on W Grape. **OPTION:** To explore Little Italy, turn right on Grape St, then right on Kettner Blvd. Return to the tour route via Cedar or W Beech St. and turn right back onto Pacific Coast Hwy. Be mindful of one-way streets in the area.
10. Turn right on N Harbor Dr. and continue as Harbor Dr. curves to the left.
11. At Harbor Island Dr., cross Harbor Dr. using the marked cross walks.
12. Turn right immediately onto the sidewalk / Spanish Landing Trail bike path and continue into Spanish Landing Park.
13. At the 2nd parking lot, exit the park crossing N Harbor Dr. at Spanish Landing Way. Turn Left onto N Harbor Dr.
14. Turn right onto Nimitz Blvd.
15. At Lowell St., bear to the right and continue right on Nimitz Blvd., you will pass under 2 bridges on Nimitz Blvd. **CAUTION** After the second bridge, traffic merges onto Nimitz Blvd. from your right, crossing your path. **Please use extreme caution** when crossing this lane of vehicle traffic to continue in the bike lane on the far right.

Turn-by-Turn Directions Continued

16. Cross the street and turn left onto West Point Loma Blvd.
17. Continue on West Point Loma Blvd. until it dead ends at Ocean Beach and Brighton Ave.
18. Walk your bike through the parking lot on your right to Ocean Beach Bike Path entrance.
19. Exit Ocean Beach Bike Path right onto Pacific Coast Hwy. Keep right on Pacific Coast Hwy. using bike lanes.
20. At Enterprise St., use the crosswalk to cross Enterprise, then turn right up Enterprise St. following the Bike Route Signage.
21. At Midway Drive, use the crosswalks to cross both Midway Dr. and Barnett Dr. You will see a green "Bike Route" sign on the far side of the intersection. Turn left onto Barnett Ave.
22. Bear right into the Barnett Ave on-ramp to Pacific Coast Highway South and continue using bike lanes.
23. Turn left onto W Grape St.
24. Turn right on Columbia St.
25. Turn right on W Ash St.
26. To return to Wyndham San Diego Bayside, continue straight on W Ash St., then turn left onto N Harbor Dr., and left again, returning to Wheel Fun Rentals. If returning to Marriott Marquis & Marina or continuing to the extended south route, turn left on Pacific Coast Highway.
27. Turn left on W Harbor Dr.
28. Turn left at Market St, crossing the train tracks, and then immediately turn right onto the Martin Luther King Promenade.
29. To return to Wheel Fun Rentals at the Marriott Marquis & Marina, turn right onto Front St., then follow directions steps 1 to 3 in reverse. To proceed to the extended south route, continue straight on the MLK Promenade and proceed to direction 30.
30. For a longer ride, turn right on Park Blvd, then left on N Harbor Dr. which becomes Bayshore Bikeway to Silver Strand and Coronado Island.

Wyndham San Diego Bayside
1355 N. Harbor Dr
San Diego CA 92101

Manchester Grand Hyatt San Diego
1 Market Place
San Diego, CA 92101

Marriott Marquis San Diego Marina
333 W. Harbor Dr
San Diego CA 92101

- | | |
|-------------------|---------------|
| Start | Main Tour |
| Turn Indicator | Sunset Cliffs |
| Point of Interest | Lighthouse |
| Park | Little Italy |



POINTS OF INTEREST

(see map for location)

Explore San Diego Waterfront, Little Italy, Ocean Beach, Lighthouses of Point Loma & More!

Self-Guided







ELECTRIC BIKE TOUR

WITH TURN-BY-TURN DIRECTIONS & POINTS OF INTEREST

Explore San Diego Waterfront, Little Italy, Ocean Beach, Parks, Lighthouses & Much More!



(619) 342-7244 • wheelfunrentals.com/SD • (805) 650-7770



Experience the beauty and history of San Diego first-hand, on a bike!

A. Martin Luther King Promenade & Park

Originally called Marina Linear Park, the twelve-acre park begins in the Gaslamp Quarter and extends past the San Diego Convention Center to the Marina District. Built in 1987 it was dedicated as Martin Luther King Jr. Promenade in 1992.

B. San Diego City Hall

C. Firehouse Museum

Occupying what was once an active fire station – San Diego Fire Station No. 6. – this is the home of La Jolla's very first fire engine, you'll learn more about fire fighting's fascinating history while viewing memorabilia from the past 100 years!

D. Little Italy

Nestled in the heart of Downtown San Diego, this bustling neighborhood is popular with tourists and residents alike and hosts a weekly farmers market known as "the Mercato" (the Italian word for "market").

E. Piazza Della Famiglia

A 10,000-square-foot European-style piazza is located in the "heart" of Little Italy and is dedicated to the past, present, and future families of the Little Italy neighborhood.

F. San Diego Airport

G. Harbor Island Park

H. The Lighthouses of Point Loma

Built in 1855 and 1891, the "old" and "new" Point Loma Lighthouses are managed by the National Park Service and are a reminder of a bygone era. Ranger-led talks, displays, and brochures are available to explain the lighthouse's interesting past.

I. Cleator Community Park

J. Collier Neighborhood Park

K. Dusty Rhodes Park

L. Ocean Beach

M. Ocean Beach Dog Beach

The Original Dog Beach in San Diego, CA is nationally famous and one of the first official leash-free beaches in the United States.

N. Ocean Beach Athletic Area/Robb Field

O. Ocean Beach Bike Path

P. Famosa Slough Marine Conservation Area

This protected, narrow 12-acre natural channel connecting the San Diego River estuary and the Pacific Ocean, allows tidal salt water to mix with fresh water from the local watershed to form a unique estuarine environment.

Q. San Diego Convention Center

San Diego Convention Center host numerous events, including the world's largest Comic Convention, "Comic Con".

R. Petco Park

Home to the San Diego Padres, this 40,000 seat stadium also hosts a variety non-sports events, including Comic-Con activities and arena concerts for world famous bands.